

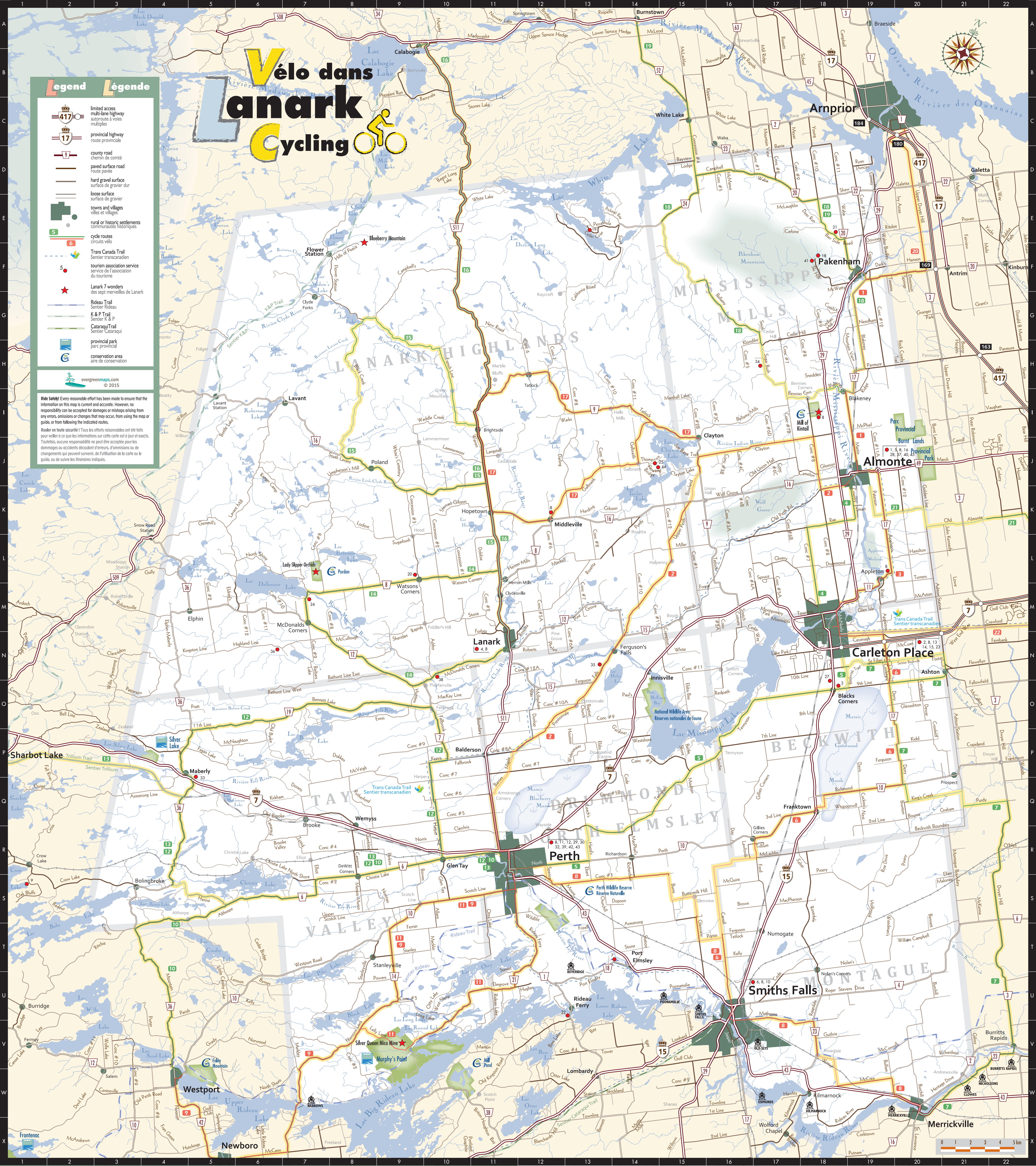
Vélo dans Lanark Cycling

Legend / Légende

- 417 limited access multi-lane highway autoroute à voies multiples
- 17 provincial highway route provinciale
- 7 county road chemin de comté
- hard surface road route pavée
- paved surface surface de gravier dur
- loose surface surface de gravier
- towns and villages villes et villages
- rural or historic settlements communautés rurales ou historiques
- 5 cycle routes circuits vélo
- 6 Trans Canada Trail Sentier transcanadien
- 5 tourism association service service de l'association de tourisme
- Lanark's wonders des sept merveilles de Lanark
- Rideau Trail Sentier Rideau
- K & P Trail Sentier K & P
- Cataract Trail Sentier Cataract
- provincial park parc provincial
- conservation area aire de conservation
- evergreenmaps.com © 2015

Ride Safely Every reasonable effort has been made to ensure that the information on this map is current and accurate. However, no responsibility can be accepted for damages or mishaps arising from any errors, omissions or changes that may occur from using the map or guide, or from following the indicated routes.

Roulez en toute sécurité! Tous les efforts raisonnables ont été faits pour veiller à ce que les informations sur cette carte et le guide soient exactes. Toutefois, aucune responsabilité ne peut être acceptée pour les dommages ou accidents découlant d'erreurs, d'omissions ou de changements qui peuvent survenir de l'utilisation de la carte ou du guide, ou de suivre les itinéraires indiqués.

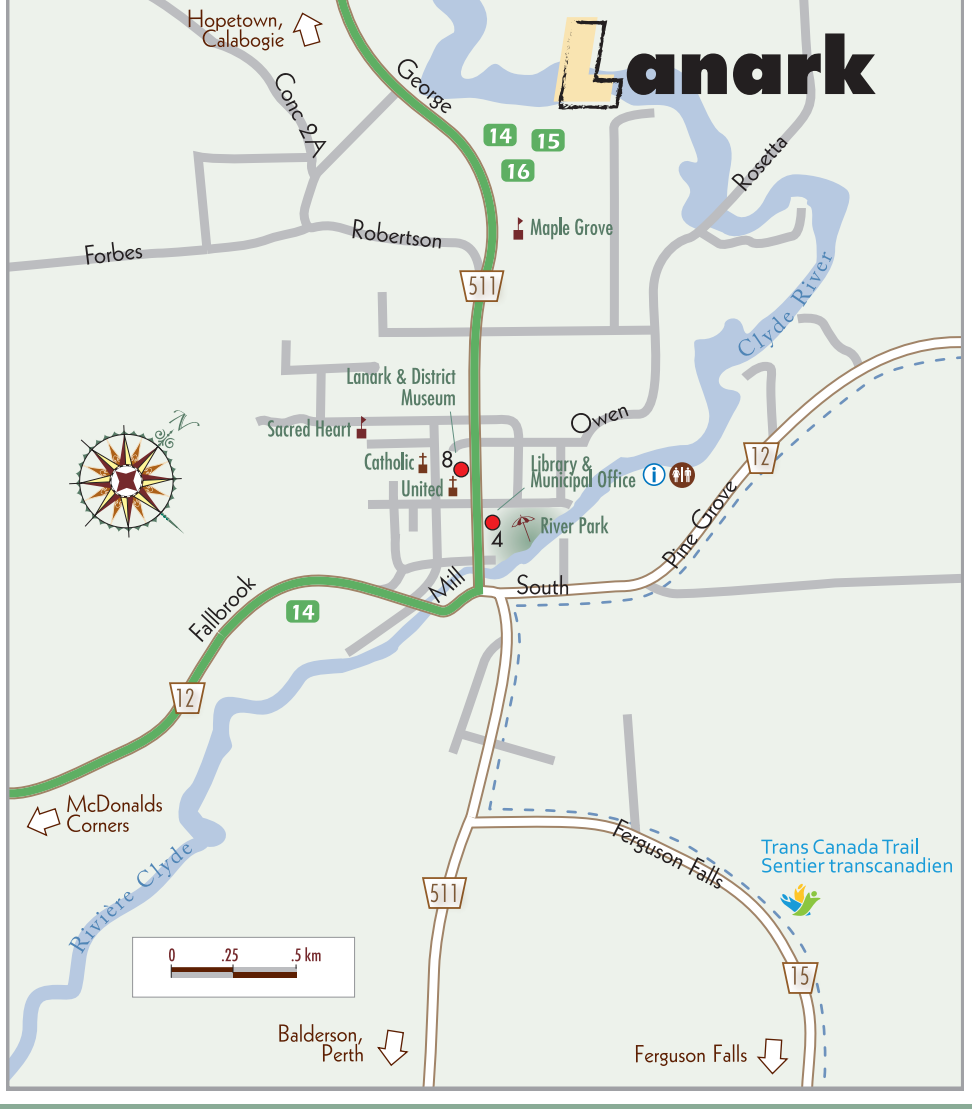


Cycle Routes

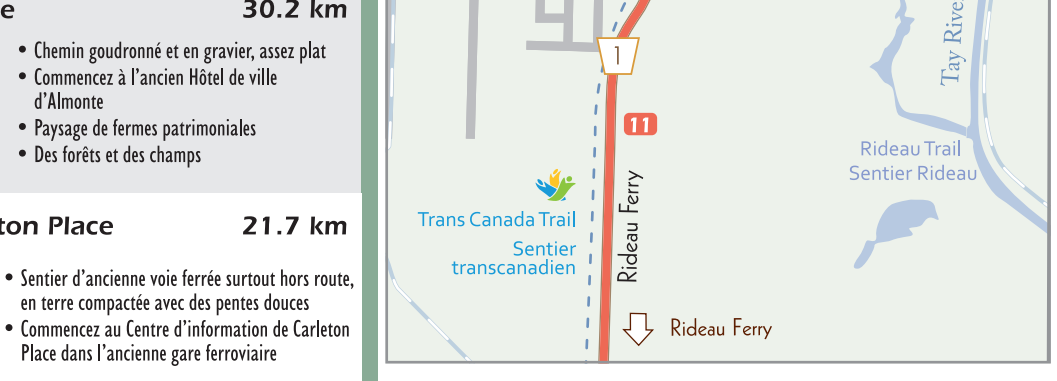
- 1 Almonte - Pakenham 17 km**
 - Flat, paved roadways
 - Excellent beginner route
 - Heritage farmlands
 - Picnic by the falls in Blakeney
 - Start at the Almonte Old Town Hall
- 2 Almonte - Perth 50 km**
 - Mostly flat with some rolling hills
 - Paved with a couple of gravel sections
 - Stop at the park on Clayton Lake
 - Clayton General Store has refreshments
 - Enjoy lakeside views along the south shore of Mississippi Lake
- 3 Almonte - Carleton Place 16.7 km**
 - Paved, mostly flat
 - Start at the Almonte Old Town Hall
 - Visit the Museum in Appleton
 - Picnic by the falls in Appleton
 - Many stone farmhouses along the Appleton Side Road
- 4 Carleton Place - Almonte 14.2 km**
 - Paved, mostly flat
 - Start at the Carleton Place Town Hall
 - Excellent beginner route
- 5 Carleton Place - Perth 33.6 km**
 - Paved, mostly flat
 - Start at the Carleton Place Town Hall
 - Heritage farmlands
 - Enjoy lakeside views along the south shore of Mississippi Lake
- 6 Carleton Place - Smiths Falls 42.3 km**
 - Some farmland, some marshland, some forest
 - Refreshments available in Franktown, and many nice flowers in season
 - Smiths Falls offers many services including a bike shop
- 7 Carleton Place - Merrickville 56.4 km**
 - Paved, some gravel, mostly flat
 - Start at the Rideau Canal in Merrickville, stop by their many boutiques, or enjoy a meal in the variety of cafes or restaurants
- 8 Perth - Smiths Falls - Merrickville 44.9 km**
 - Mostly flat with some rolling hills
 - Start at Stewart Park in downtown Perth, one of Lanark's 7 Wonders
 - Crisis-cross country back roads
 - Visit the Rideau Canal and Heritage House Museums in Smiths Falls
- 9 Perth - Westport 44.3 km**
 - Paved with rolling hills
 - Start at Stewart Park in downtown Perth
 - Visit Murphy's Point Provincial Park, one of Lanark's 7 wonders
 - Stop at picturesque Narrows Lock, the highest point on the Rideau Canal system
 - Spectacular lookout at Foley Mountain
- 10 Westport - Perth 41.2 km**
 - Paved with rolling and steep hills
 - Picturesque forests, farmland and Canadian Shield
 - Watch for Eastern Bluebirds along the way
 - Visit the shops and estates in Perth
 - Relax in Perth's Stewart Park, one of Lanark's 7 wonders
- 11 Murphy's Point - Perth 41.2 km**
 - Paved with rolling hills
 - Visit the shops and estates in Perth
 - Relax in Perth's Stewart Park, one of Lanark's 7 wonders
- 12 Maberly - Perth 62.8 km**
 - Paved with a mix of flat landscapes and rolling hills
 - Scenic backroads with picturesque hamlets
 - A mix of Canadian Shield forest, lakes and heritage farms
 - Refreshments available in Maberly
- 13 Sharbot Lake - Perth 49.3 km**
 - Paved road and hard packed rail trail
 - Start at the Crystal Palace in downtown Perth
 - Gravel slopes, partly off road
- 14 McDonalds Corners - Lanark 38.1 km**
 - Paved with rolling hills
 - Visit the General Store in McDonalds Corners
 - Picnic on the shore of Dalhousie Lake
 - Consider a side trip to the Purdon Bog, in season, to see the Showy Ladies' Slipper Orchids, one of Lanark's 7 Wonders
- 15 Flower Station - Lanark 51.8 km**
 - Gravel with some pavement, rolling hills
 - Consider an 8.1 km side trip to Blueberry Mountain, one of Lanark's 7 Wonders
 - Refreshments in Lanark and Hopetown
 - Scenic but mostly remote without services
 - Flower Station is one of the ghost stations on the old Kingston Pembroke rail line
- 16 Calabogie - Lanark 46 km**
 - Paved with rolling hills
 - Refreshments available at the General Store in Hopetown and in Calabogie
 - Scenic rolling hills, heritage farms and forests
 - Consider a side trip to the scenic lookout at the Tatlock Marble Mine
- 17 Tatlock - Clayton 68 km**
 - Paved with a little gravel, rolling hills
 - Scenic lookout over the Tatlock Marble Mine
 - Refreshments at either of the Hopetown or Clayton General Stores
 - Watch for the farm machinery "fence" on the Galbraith Road
- 18 Bellamy Road - Pakenham 53.4 km**
 - Paved and gravel, rolling hills
 - Short side trip to Cedar Cove Restaurant on White Lake, or stop at the White Lake, or arrive at Futton's Pancake House and Sugar Bush
 - Visit the mill in Kintail, one of Lanark's 7 Wonders
 - Stop in the park by the falls in Blakeney
 - Visit parc près des chutes de la rivière à Blakeney
- 19 Pakenham - Burnstown 28.5 km**
 - Paved, flat with some hills
 - Heritage farmlands
 - Arnprior has a range of restaurant and accommodation options
- 20 Arnprior - Pakenham 18.9 km**
 - Gravel, flat with some hills
 - Heritage farmlands
 - Arnprior offers plusieurs options de restauration et d'hébergement
- 21 Kanata - Almonte 30.2 km**
 - Paved and gravel, fairly flat
 - Start at the Old Town Hall in Almonte
 - Heritage farms
 - Refreshments available in Almonte
 - Des forêts et des champs
- 22 Stittsville - Carleton Place 21.7 km**
 - Hard packed rail trail of the Trans Canada Trail
 - Arrive at the Carleton Place Info Centre in the old railway station
 - Sentier d'ancienne voie ferrée surtout hors route, en terre compacte avec des pentes douces
 - Commencez à l'ancien Hôtel de ville d'Almonte
 - Payage de fermes patrimoniales
 - Des forêts et des champs

Circuits Vélo

- 13 Sharbot Lake - Perth 49.3 km**
 - Chemin goudronné avec de sentier en terre compacte
 - Commencez au Crystal Palace de Perth
 - Pentes douces, partie hors route
- 14 McDonalds Corners - Lanark 38.1 km**
 - Chemin goudronné, collines ondulées
 - Visitez le magasin général de McDonalds Corners
 - Pique-niquez au bord du lac Dalhousie
 - Songez à faire un détour, en saison, à Purdon Bog pour voir les cypripédies royales (orchidées)
- 15 Flower Station - Lanark 51.8 km**
 - Chemin en gravier avec des tronçons goudronnés
 - Considérez un 8.1 km de côté à Blueberry Mountain, une de Lanark's 7 Wonders
 - Refreshments in Lanark and Hopetown
 - Scenic but mostly remote without services
 - Flower Station is one of the ghost stations on the old Kingston Pembroke rail line
- 16 Calabogie - Lanark 46 km**
 - Goudronné avec des collines ondulées
 - Vous trouverez des rafraîchissements au magasin général de Hopetown et de Calabogie
 - Payage de collines ondulées pittoresques avec des fermes patrimoniales et des forêts
 - Songez à faire un détour au belvédère de la mine de marbre Tatlock
- 17 Tatlock - Clayton 68 km**
 - Chemin goudronné avec quelques tronçons en gravier, collines ondulées
 - Belvédère au-dessus de la mine de marbre Tatlock
 - Refreshments at either of the Hopetown or Clayton General Stores
 - Observez la « clôture » faite en machinerie agricole qui se trouve sur le chemin Galbraith
- 18 Bellamy Road - Pakenham 53.4 km**
 - Chemin goudronné avec des tronçons en gravier, collines ondulées
 - Short side trip to Cedar Cove Restaurant on White Lake, or stop at the White Lake, or arrive at Futton's Pancake House and Sugar Bush
 - Visitez le moulin de Kintail, une de sept merveilles de Lanark
 - Visitez parc près des chutes de la rivière à Blakeney
- 19 Pakenham - Burnstown 28.5 km**
 - Goudronné, plat avec quelques collines
 - Payage de terres agricoles patrimoniales
 - Arnprior offre plusieurs options de restauration et d'hébergement
- 20 Arnprior - Pakenham 18.9 km**
 - Goudronné, plat avec quelques collines
 - Payage de terres agricoles patrimoniales
 - Arnprior offre plusieurs options de restauration et d'hébergement
- 21 Kanata - Almonte 30.2 km**
 - Chemin goudronné et en gravier, assez plat
 - Commencez à l'ancien Hôtel de ville d'Almonte
 - Payage de fermes patrimoniales
 - Des forêts et des champs
- 22 Stittsville - Carleton Place 21.7 km**
 - Sentier d'ancienne voie ferrée surtout hors route, en terre compacte avec des pentes douces
 - Commencez à l'ancien Hôtel de ville d'Almonte
 - Payage de fermes patrimoniales
 - Des forêts et des champs



- 19 Pakenham - Burnstown 28.5 km**
 - Paved, flat with some hills
 - Heritage farmlands
 - Arnprior has a range of restaurant and accommodation options
- 20 Arnprior - Pakenham 18.9 km**
 - Gravel, flat with some hills
 - Heritage farmlands
 - Arnprior offers plusieurs options de restauration et d'hébergement
- 21 Kanata - Almonte 30.2 km**
 - Paved and gravel, fairly flat
 - Start at the Old Town Hall in Almonte
 - Heritage farms
 - Refreshments available in Almonte
 - Des forêts et des champs
- 22 Stittsville - Carleton Place 21.7 km**
 - Hard packed rail trail of the Trans Canada Trail
 - Arrive at the Carleton Place Info Centre in the old railway station
 - Sentier d'ancienne voie ferrée surtout hors route, en terre compacte avec des pentes douces
 - Commencez à l'ancien Hôtel de ville d'Almonte
 - Payage de fermes patrimoniales
 - Des forêts et des champs



Vélo dans Lanark Cycling

Lanark County Tourism Association

Welcome

Like riding your bike? Need to get away? Be active? Have fun?

We welcome you to Lanark with our first cycling map of the county. We are proud of our home and all it has to offer. Come cycle for the day, a weekend, or longer. Lanark is only a few kilometers from Ottawa but far enough away to take you to the gentle pace of pastoral back roads, rolling hills and limestone farmhouses. Imagine food offerings from tasty street food to maple; farmers' markets to fine dining.

And we'll put you up; from 5 stars to the stars in the sky above your tent! Slow right down and take in a festival, a museum, an art gallery. Start your day on a patio with a freshly brewed cup and end your day on a patio, in another

Bienvenue

Aimez-vous faire du vélo? Avez-vous besoin de vous évader? De bouger? De vous amuser?

Nous vous souhaitons la bienvenue à Lanark avec notre première carte cycliste du pays. Nous sommes fières de notre région et de tout ce qu'elle peut vous offrir. Venez faire du vélo pour la journée, un weekend ou plus. Lanark est à quelques kilomètres seulement d'Ottawa, mais suffisamment loin pour vous amener à une douceur de petites routes champêtres, terrains ondulés et fermes en pierre calcaire. Imaginez un assortiment de produits alimentaires allant des denrées savoureux de la rue au sirop d'érable; des marchés fermiers aux restaurants gastronomiques. Et nous pouvons vous loger; dans des cinq étoiles ou sous les étoiles au-dessus de

small town with a glass of wine or micro brewed ale. We'll tempt you with small town charm. It will be hard to leave!

Need to charge your batteries? Get on your bike in Lanark!

your tent! Ralentissez, participez à un festival, visitez un musée ou une galerie d'art. Commencez votre journée sur une terrasse avec un café fraîchement moulu et finissez-la dans une autre petite ville avec un verre de vin ou une bière brassée dans la région. Nous vous retiendrons avec notre charme de petite ville. Vous aurez du mal à nous quitter.

Avez-vous besoin de recharger vos batteries? Enfoncez votre vélo à Lanark!

TAKE A (COFFEE) BREAK AT EQUATOR!

EQUATOR COFFEE ROASTERS

ALMONTE CAFE & ROASTERY
451-A OTTAWA STREET (ACROSS FROM HOME HARDWARE)

WWW.EQUATOR.CA

Carleton Place

Location: 170 Bridge St. Carleton Place ON K7C 3E4
613-257-1976
manager@cpchamber.com

Information Centre & Gift Shop

Hours: Monday - Friday 9am - 5pm, Saturday - Sunday 10am - 4pm
www.carletonplace.ca

Beckwith

Proud of Our Past
Confident in Our Future

FRANKTOWN
BLACK'S CORNERS
SCOTCH CORNERS
TENNYSON
PROSPECT

Maps Info More

Township of Lanark Highlands

EST. 1997

Poland
Lavant
Flower Station
Lanark
Middleville
Hopetown
McDonald's Corners
Brightside
Elphin

Lanark County Museums Network

Preserving the Past. Brightening the Future.

www.lanarkcountymuseums.ca
1-888-452-6275
Lanark County Tourism Association

Mississippi Mills

ALMONTE BLAKENEY PAKENHAM CLAYTON APPLETON ALMONTE BLAKENEY PAKENHAM CLAYTON APPLETON

Smiths Falls

100 Cedar Cove Rd. White Lake K0A 3I0
613-283-3133
vocal@cedarcove.ca
www.cedarcove.ca

Cedar Cove Resort

Pakenham

county road
chemin de comté

information renseignements

point of interest point d'intérêt

Lanark Seven Wonders des sept merveilles de Lanark

tourism association service de l'association du tourisme

Almonte

ginger cafe
vegetarian buffet • coffee & juice bar

132 coleman street (in the old train station)
carleton place k7c 4m7

visit us on facebook
gingercafe or gingercafe.ca

Bracken B&B

Well-equipped private rooms on beautiful Crow Lake
By reservation only
brackenbandb.net
613-279-3230

PERTH MANOR

Boutique Hotel
23 Drummond Street West
Perth, Ontario K7H 2J6
613-264-0050
www.perthmanor.com

LANARK COUNTY TOURISM ASSOCIATION

lanarkcountytourism.com

Lanark County Tourism Association members provide the best value and quality when you are looking for cycle-friendly services and activities in Lanark County. When you visit these LCTA establishments, be sure to let them know you found them on the Cycle Map.

Les membres de l'Association touristique du comté de Lanark (ATCL) offrent des services de meilleure qualité et de meilleur rapport qualité/prix aux cyclistes qui cherchent des services et activités au comté de Lanark. Lorsque vous visitez les établissements de l'ATCL, précisez bien que vous les avez trouvés sur la carte cycliste.

lanarktourismassociation@gmail.com

Accommodation Hébergement

Bracken B&B
38 Oak Bluffs Road RR3 Maberly K0H 2B0
613-279-3230
brackenbandb@gmail.com
www.brackenbandb.net

Carnivic Lodge
158 Davison Cres. Pakenham K0A 2X0
613-624-5453
carnivic@sympatico.ca
www.lbcncanada.com/603.html

Cedar Cove Resort
100 Cedar Cove Rd. White Lake K0A 3I0
613-283-3133
vocal@cedarcove.ca
www.cedarcove.ca

Circa 1894 B&B and Day Spa
1131 Cane 3 Dulouise, Lanark K0G 1K0
613-259-9988
dillman54@gmail.com
www.circa1894.com

Fairwinds B&B
538 Barr Side Rd. Pakenham K0A 2X0
613-624-9245
fairwindscountryhouse@gmail.com
www.lbcncanada.com/14050.html

Perth Manor Boutique Hotel
23 Drummond St. W Perth K7H 2J6
613-264-0050
info@perthmanor.com
www.perthmanor.com

The Rideau Ferry Inn
8 Rideau Ferry Rd. Rideau Ferry K0G 1W0
613-283-4804
info@therideauferryinn.com
www.therideauferryinn.com

Riverbreeze Inn
254 Lake Ave W. Carleton Place K7C 1M4
613-251-0504
malik@zkyry.com
www.riverbreezeinn.com

Sylvania Lodge
4195 Watson's Corners RR#1 Lanark Highlands K0G 1K0
613-278-0091
info@syvialodge.com
www.syvialodge.com

Thompson's Black Rock Park
745 Black Rock Lane RR#2 Clayton K0A 1P0
613-256-1020
ray_anna@storm.ca
www.blackrockpark.ca

Drummond North Elmsley Township
310 Port Elmsley Rd. RR#5 Perth K7H 3C7
613-267-6500
tourism@dnetsm.com
www.dnetownship.ca

Lanark & District Maple Syrup Producers
41 Leacock Road, RR #1 Frankville K0E 1H0
613-256-5047
www.lidmapa.com

Lanark Highlands Business and Tourism Association
Box 21 Lanark K0G 1K0
613-259-5677
www.lidmapa.com

Perth and District Chamber of Commerce
66 Craig St., Perth K7H 1Y5
welcometoperthchamber.com
www.perthchamber.com

Township of Beckwith
1654 9th Line Carleton Place K7C 0C4
613-257-1539
www.thwp.beckwith.on.ca

Town of Carleton Place
175 Bridge St., Carleton Place K7C 2V8
www.carletonplace.ca

Township of Lanark Highlands
75 George St. Lanark K0G 1K0
613-259-2398
www.lanarkhighlands.ca

Baitcasters
7811 Hwy 15, Carleton Place K7C 3P2
613-253-3474
info@baitcasters.ca
www.baitcasters.ca

Gilligallou Bird Inc.
14 Mill St. Almonte K0A 1A0
613-461-7333
gilligalloubird@gmail.com
www.gilligalloubird.com

Perth Brewery
121 Dufferin St. Hwy 7 Perth K7H 3A5
613-264-1087
perthbrewery@gmail.com
www.perthbrewery.ca

Riverguild Fine Crafts
51 Gore St. E Perth K7H 1H6
613-267-5237
finecrafts@riverguild.com
www.riverguild.com

Community Partners

Carleton Place Information Centre
170 Bridge St., Carleton Place
613-257-1976
info@cpchamber.com
www.cpchamber.com

Town of Mississippi Mills
3131 Old Perth Rd. Almonte K0A 1A0
613-256-2064
town@mississippimills.ca
www.mississippimills.ca

Town of Smiths Falls
77 Beckwith St. N Smiths Falls K7A 4T6
613-283-4764
tourism@smithsfalls.ca
www.smithsfalls.ca

Dining à manger

Equator Coffee Roasters
451 Ottawa Street, Almonte K0A 1A0
613-256-5960
info@equator.ca
www.equator.ca

Fall River Restaurant
21980 Hwy 7 Maberly K0H 2B0
613-293-0688
info@fallriverrestaurant.com
www.fallriverrestaurant.com

Fulton's Pancake House & Sugarbush
399 Sugar Bush Rd. Pakenham K0A 2X0
613-256-3867
info@fultons.ca
www.fultons.ca

Temple's Sugar Bush
1700 Ferguson Falls Rd. Lanark K0G 1K0
613-253-7000
events@templessugarbush.ca
www.templessugarbush.ca

Wheeler's Maple
1001 Highland Line McDonald's Corners K0G 1M0
613-278-2090
wheelers@storm.ca
www.wheelersmaple.com

Partenaires communautaires

Almonte Farmers' Market
155 High St. - Almonte Public Library Parking Lot
613-259-2177
www.almontefarmersmarket.ca

Blue Heron Golf Course
3417 McDonald's Corners Rd. Lanark K0G 1K0
613-264-1062
joan@blueherongolfing.com
www.blueherongolfing.com

Classic Theatre Festival
PO Box 2121, 57 Foster St. Perth K7H 1R0
877-283-1283
info@classictheatrefestival.com
www.classictheatrefestival.com

The Humm
A free monthly arts, entertainment and ideas newspaper
119 Bridge Street, Almonte
editor@thehum.com
www.thehum.com

Lanark County Museum Network
Twelve Heritage Museums in the network.
www.lanarkcountymuseums.ca

Mississippi Valley Textile Museum
3 Roomand Street, Almonte K0A 1A0
613-256-3754
info@mvm.ca
www.mvm.ca

Right Bike
Ride here, right now
www.rightbike.org

Recreation Récréation

Mississippi Mills BICYCLE MONTH
JUNE mmbm.ca JUIN

Right Bike
Ride here, right now
www.rightbike.org

Silver Chain Challenge
A friendly competition between Lanark and Renfrew Counties.
Une compétition amicale entre les comtés de Lanark et de Renfrew.
silverchainchallenge.ca

Mississippi Mills BICYCLE MONTH

JUNE mmbm.ca JUIN

Right Bike
Ride here, right now
www.rightbike.org

Silver Chain Challenge
A friendly competition between Lanark and Renfrew Counties.
Une compétition amicale entre les comtés de Lanark et de Renfrew.
silverchainchallenge.ca